



UTM
UNIVERSITI TEKNOLOGI MALAYSIA

Faculty of
Built Environment
and Surveying

#FABULOUS BE Professionals

WELCOME TO
FACULTY OF BUILT ENVIRONMENT & SURVEYING
UNIVERSITI TEKNOLOGI MALAYSIA
JOHOR BAHRU, JOHOR, MALAYSIA

FAKULTI ALAM BINA

Faculty of Built Environment

CREATIVE | PROGRESSIVE | COLLABORATIVE | INCLUSIVE | SENSITIVE

builtsurvey.utm.my



UTM
UNIVERSITI TEKNOLOGI MALAYSIA

#FABULOUS BE Professionals

VISION & MISSION

VISION

To be recognised as a world-class centre of academic and technological excellence

MISSION

To be a leader in the development of human capital and innovative technologies that will contribute to the nation's wealth creation

OUR PHILOSOPHY

The divine law of Allah is the foundation for science and technology. UTM strives with total and unified effort to attain excellence in science and technology for universal peace and prosperity in accordance with His will

CREATIVE | PROGRESSIVE | COLLABORATIVE | INCLUSIVE | SENSITIVE

builtsurvey.utm.my

UTM GOALS

GOAL 1 – Enhance Undergraduate Learning/Education

GOAL 2 – Promote Excellence in Research and Graduate Education

GOAL 3 – Enhance Professional Training and Lifelong Learning

GOAL 4 – Promote Internationalization and Attain World Ranking

GOAL 5 – Strengthen Community Interaction and Service

GOAL 6 – Provide Quality Management and Effective Risk Management

VISION & MISSION FABU

#FABULOUS BE Professionals

VISION

To be the faculty of choice for education and professional development in built environment

MISSION

We strive to develop professionals who are responsible towards shaping sustainable built environment through synergistic partnership with the industries, professional bodies and alumni

THEME

Professional Built Environment Education for Sustainable Development

CORE VALUES

Creative | Progressive | Collaborative
| Inclusive | Sensitive



CREATIVE | PROGRESSIVE | COLLABORATIVE | INCLUSIVE | SENSITIVE

builtsurvey.utm.my



SINERGY 1.7.2018
FAB + FGHT

JUMLAH STAF

257

STAF AKADEMIK

162

STAF PPP

95

LELAKI

156



PEREMPUAN

101



16 PROFESSIONAL BODIES
(LOCAL & INTERNATIONAL)

18 BLOCKS

4 CENTRE OF EXCELLENCE
(COE)

21 RESEARCH GROUPS
(RG)

9 UNDERGRADUATE PROGRAMS
(1,843 students)

15 POSTGRADUATE PROGRAMS
(756 students)

FAKULTI ALAM BINA DAN UKUR
Faculty of Built Environment and Surveying



DEAN
Prof. Sr Dr. Hishamuddin Mohd Ali



DEPUTY DEAN
(Research, Innovation, Development & Alumni)
Assoc Prof. Dr. Zulkepli Majid



DEPUTY DEAN
(Academic & Student Affairs)
Assoc Prof. Sr Dr. Razali Adul Hamid



ASSISTANT DEAN
(Quality & Strategy)
Prof. Dr. Kasturi
Devi A/P Kanniah



ASSISTANT DEAN
(External & Global
Engagement)
Sr Dr. Zuhaili
Mohamad Ramly



ASSISTANT DEAN
(Continuing & TNE)
Assoc Prof. Dr.
Dzurllkanian @
Zulkarnain Daud



DEPUTY REGISTRAR
Mr. Abdul Jalil
Maulani



IT MANAGER
Mrs. Siti
Mariyam
Mamat



DIRECTOR
(Geo)
Assoc Prof. Dr.
Zulkarnaini Mat
Amin



DIRECTOR
(RE)
Sr Dr. Mohd
Nadzri Jaafar



DIRECTOR
(ARCH)
Assoc Prof. Dr.
Alice Sabrina
Ismail



DIRECTOR
(LARCH)
Assoc Prof. LAr
Dr. Sapura
Mohamad



DIRECTOR
(QS)
Assoc Prof. Sr Dr.
Kherun Nita Ali



DIRECTOR
(URP)
Assoc Prof. TPr Dr.
Hairul Nizam Ismail



SR. ASSISTANT REGISTRAR
ACAD (UG)
Mr. Nurul
Amrie Abdullah



SR. ASSISTANT REGISTRAR
ACAD (PG)
Mrs. Nurun
Nazrah Ahmad



SR. ASSISTANT REGISTRAR
(HR)
Mrs. Zulaika
Md Khalid

UNDERGRADUATE PROGRAM (UG) – WITH HONOURS

#FABULOUS BE Professionals

6 FIELDS

ARCHITECTURE
LANDSCAPE ARCHITECTURE
QUANTITY SURVEYING
URBAN & REGIONAL PLANNING
GEOINFORMATION
REAL ESTATE

9

UNDERGRADUATE PROGRAMS

SBEA

BACHELOR OF
SCIENCE IN
ARCHITECTURE

SBEC

BACHELOR OF
SCIENCE IN
CONSTRUCTION

SBEZ

BACHELOR OF
LANDSCAPE
ARCHITECTURE

SBEW

BACHELOR OF URBAN
AND REGIONAL
PLANNING

SBEQ

BACHELOR OF
QUANTITY SURVEYING

SBEG

BACHELOR OF
SCIENCE IN
GEOINFORMATICS

SBET

BACHELOR OF
SCIENCE IN LAND
ADMINISTRATION AND
DEVELOPMENT

SBEH

BACHELOR OF REAL
ESTATE

SBEU

BACHELOR OF
GEOMATICS
ENGINEERING

PROGRAM PASCASISWAZAH (PG)

#FABULOUS BE Professionals

DOCTOR OF PHILOSOPHY (PHD)

Doctor of Philosophy (Research):

- a. *Architecture*
- b. *Quantity Surveying*
- c. *Urban and Regional Planning*
- d. *Transportation Planning*
- e. *Architecture Landscape*

Doctor of Philosophy (Geoinformatics)

Doctor of Philosophy (Remote Sensing)

Doctor of Philosophy (Geomatics Engineering)

Doctor of Philosophy (Real Estate)

Doctor of Philosophy (Land Administration and Development)

Doctor of Philosophy (Hydrography)

Doctor of Philosophy (Facilities Management)

MASTER

Master of Science in Architecture

Master of Assets and Facilities Management

Master of Science (Construction Contract Management)

Master of Science (Tourism Planning)

Master of Science (Urban and Regional Planning)

Master of Science (Transportation Planning)

Master of Science (Geomatics Engineering)

Master of Science (Geoinformatics)

Master of Science (Remote Sensing)

Master of Science (Real Estate)

Master of Science (Land Administration and Development)

Master of Philosophy (Research):

- a. *Architecture*
- b. *Quantity Surveying*
- c. *Urban and Regional Planning*
- d. *Transportation Planning*
- e. *Architecture Landscape*

Master of Philosophy (Real Estate)

Master of Philosophy (Geoinformatics)

Master of Philosophy (Remote Sensing)

Master of Philosophy (Geomatics Engineering)

Master of Philosophy (Hydrography)

Master of Philosophy (Facilities Management)


Master of Philosophy (Land Administration and Development)

RESEARCH GROUP (RG)

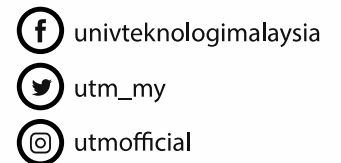
#FABULOUS BE Professionals



1. Geospatial Imaging and Information	11. Design Processes, Practise and Management Group
2. Geomatics Innovation	12. Heritage Landscape Planning, Design and Mgt
3. Construction Economics Mgt Research Group	13. Geospatial Information Infrastructure
4. Mass Appraisal, Housing and Planning	14. Land Administration and Development Studies
5. Rural Research and Planning Group	15. Tropical Resources Mapping (Tropical Map)
6. Malaysian Architectural Theory, Culture & Heritage	16. Real Asset
7. Low Carbon Asia	17. Greenovation
8. Tourism Planning Research Group	18. Facilities Management
9. Building Information Modelling	19. Construction Research and Policy Analysis
10. Green Environmental, Energy & Building Science Research Group	20. Logistics and Transportation
	21. Geospatial Research in Spatial Planning



www.utm.my



International Certification Professional Bodies



Multi-Professional Bodies and Associations



The Board of Valuers,
Appraisers and Estate Agents
Malaysia



CSR PROJECT

- Bangsa Johor Bahagia
- Pulau Tanjung Surat
- Rejuvenasi Bukit Puchong
- Pelan Induk Pelancongan Pengerang
- Telaga Pam Kg San Chey, Kemboja
- Transformasi Teknologi Spatral Merentas Komuniti
- Pemindahan Ilmu Falak

RATING

- 5 Star – 3 projects
- 4 Star – 3 projects
- 3 Star – 10 projects
- 1 Star – 1 projects



COMPETITION

- National Geomatics/ Geoinformatics Students Innovation Competition
- RISM-RICS International Surveying Conference for Undergraduates
- 3-minute Thesis Competition
- Malaysia 100 Years Cities (M100YC)
- Pertandingan Rekabentuk Ruang Awam di Pesisiran Sungai Skudai
- PAM Ferruni Ceramiche & Inovar Award
- Pertandingan Rekabentuk Identiti Senibina Kebangsaan
- Nippon Paint Asia Young Designer Award 2018-2019

BLUEPRINT, POLICY & GUIDELINE

- GIS-Based Disaster Management System for PBT Pengerang
- Pelan Tindakan Pengurusan Air bagi PBT Pengerang 2018- 2027
- Pengerang Low Carbon Society Blueprint 2030
- Low Carbon Society Blueprint 2030 KL
- Kuala Lumpur Pedestrian and Bicycle Master Plan
- Pelan Tindakan Khas Penstrukturan Semula Kampung Dalam Bandar Negeri Selangor 2019-2023
- Dasar Pelancongan Negara 2020-2050

INDUSTRY PARTNERSHIP

- Industry player
- Government agencies
- Professional bodies
- Professional institutions
- Education institution



9 EMERITUS PROFESSOR




1. Prof. Emeritus Dr. Azman bin Awang (Konvo 43)
2. Prof. Emeritus Dato' Ar Parid Wardi bin Sudin (Konvo 44)
3. Prof. Emeritus LAr Dr. Ismawi bin Hj. Zen (Konvo 48)
4. Prof. Emeritus Dato' Ar Dr. Elias @Ilias bin Salleh (Konvo 50)
5. Prof. Emeritus Dr. Mohd Ibrahim bin Seeni (Konvo 51)
6. Prof. Emeritus Sr Omar bin Munir (Konvo 60)
7. Prof. Emeritus Sr Dr. Ayob bin Sharif (Konvo 61)
8. Prof. Emeritus Dato' Dr. Abd. Majid bin A. Kadir (Konvo 62)
9. Prof. Emeritus Dr. Noor Sharipah binti Sultan Sidi (Konvo 62)

AKTIVITI & PROGRAM BERSAMA FABU

Penasihat kurikulum Profesional FABU | Pengiktirafan program Profesional | Perkongsian dan seminar bersama staf dan pelajar | Mempromosi FABU dalam industri

7 ADJUNCT PROFESSOR

1. Dato' TPr. Mohd Anuar bin Maidin
Jabatan Perancangan Bandar dan Desa Semenanjung Malaysia (PLANMalaysia)
2. LAr Zainul Hakim bin Mohd Zain
Prinsipal, Perunding Landskap ABD
3. Prof. Sr Dr. Miswan @Abdul Hakim bin Mohammad
Lembaga Pengarah, Kolej Universiti Darul Naim
4. Sr Dr. Mohd Mazlan bin Che Mat
Pengerusi, MCM Value Sdn Bhd
5. Dato' Sr Aziz bin Abdullah
Ketua Pengarah, Lembaga Lebuhraya Malaysia
6. Ar Md Razin bin Mahmood
Prinsipal, Arikitek RAZIN
7. Datuk Sr Dr Azhari bin Mohamed
Ketua Pengarah, Jabatan Ukur dan Pemetaan Malaysia



Develop
professionals

Promote
sustainable
BE

Talent

Synergize
partnership

Serve
society

FABU Shine & Polish
Mentor Mentee
Part-Time Practicing Staff
SLAM

Succession:

- 1. Academic Administrator*
- 2. Academic Expert (Research & Supervision)*

HIGH IMPACT PROGRAMS (LONG TERM)

#FABULOUS BE Professionals

- ✓ SYNERGISTIC PARTNERSHIPS WITH INDUSTRIES, PROFESSIONAL BODIES AND ALUMNI
- ✓ SUSTAINABLE BUILT ENVIRONMENT EXPERIENCE @FABU
- ✓ INCLUSIVE GOVERNANCE STRUCTURE
- ✓ PROMINENT BRANDING

WE ARE FABU! #FABULOUS *Always*

CREATIVE | PROGRESSIVE | COLLABORATIVE | INCLUSIVE | SENSITIVE

builtsurvey.utm.my

WE CARE @FABU

A. STUDENT WELFARE

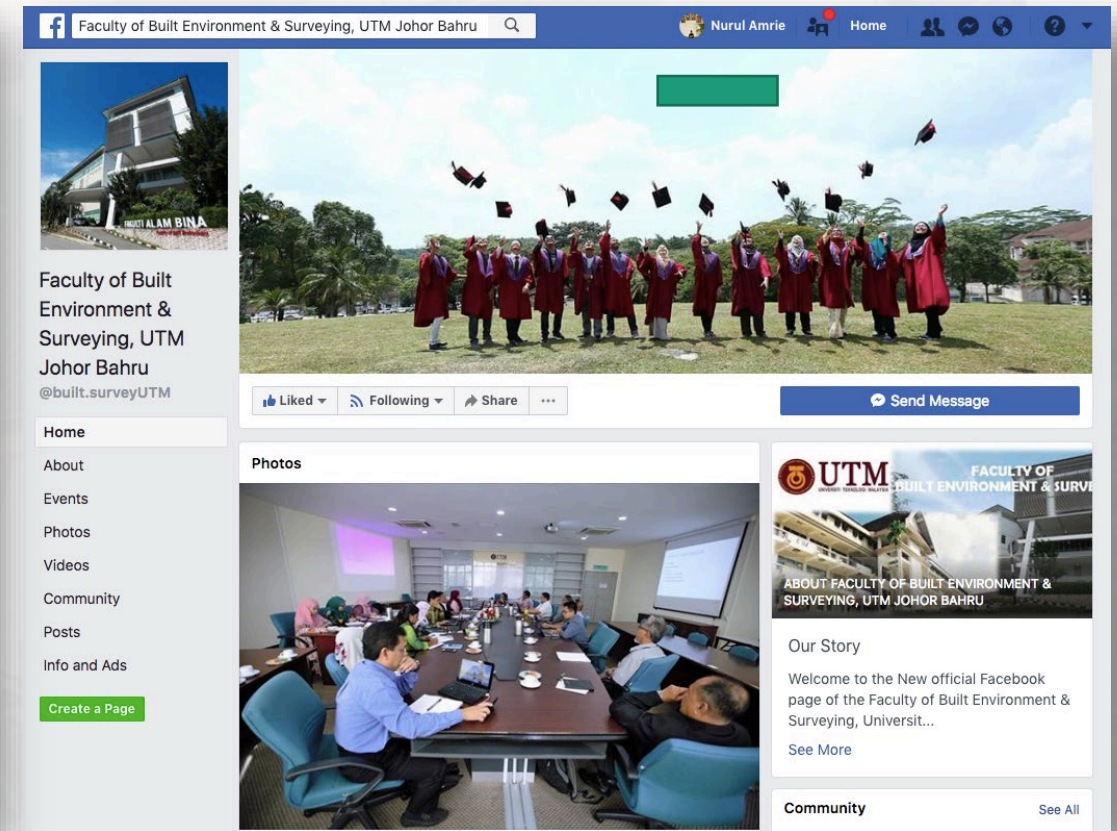
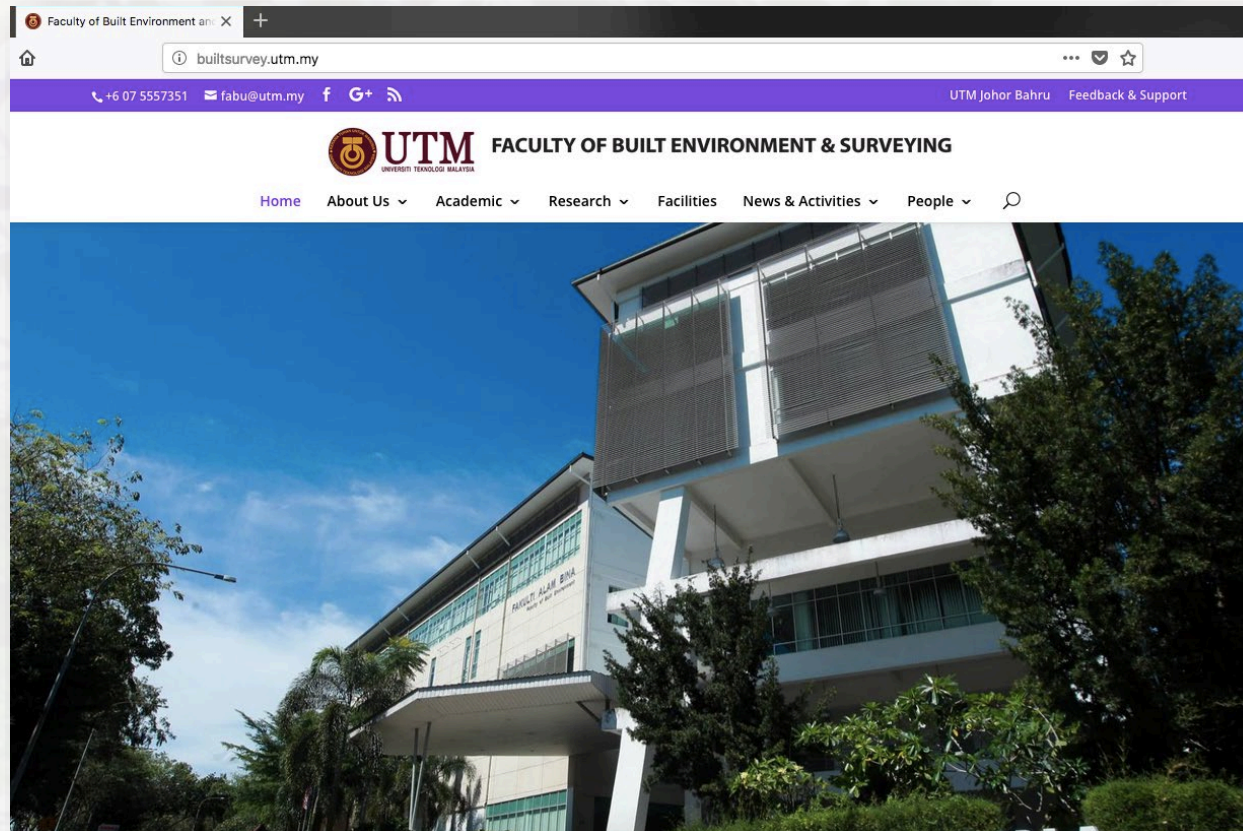
1. SUSPENDED MEAL
2. TABUNG PELAJAR
3. TOKSU CAFÉ
4. OUTDOOR LEARNING ENVIRONMENT
5. STUDENTS' LOUNGE
6. 20 WIFI ACCESS POINT
7. 2X/YEAR INVOLVE IN FABU JE MEETING

B. STAFF WELFARE

1. AKRAB
2. WORKING ENVIRONMENT
3. STAFF PROMOTION

C. COMMUNITY WELFARE


1. SERVICE LEARNING
2. SOCIO-ENVIRONMENTAL TRANSFORMATION



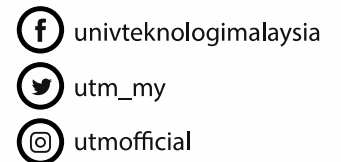
Website: **builtsurvey.utm.my**



Search: **Faculty of Built Environment & Surveying, UTM Johor Bahru**



www.utm.my



NO.	RELATED ISSUES	PIC	POSITIONS	CONTACT INFO
1.	Administrative & Facilities Mgt.	Mr. Abdul Jalil Maulani	Deputy Registrar	+6016-772 7374
2.	IT Mgt.	Mrs. Siti Mariyam Mamat	IT Manager	+6019-752 7271
3.	Undergraduate Academic Mgt.	Mr. Nurul Amrie Abdullah	Sr. Assistant Registrar	+6014-612 0031
4.	Postgraduate Academic Mgt.	Mrs. Nurun Nazrah Ahmad	Sr. Assistant Registrar	+6017-700 0491
5.	HR Related	Mrs. Zulaika Md. Khalid	Sr. Assistant Registrar	+6014-7741810



Welcome to FABUulous

NaA, 2020